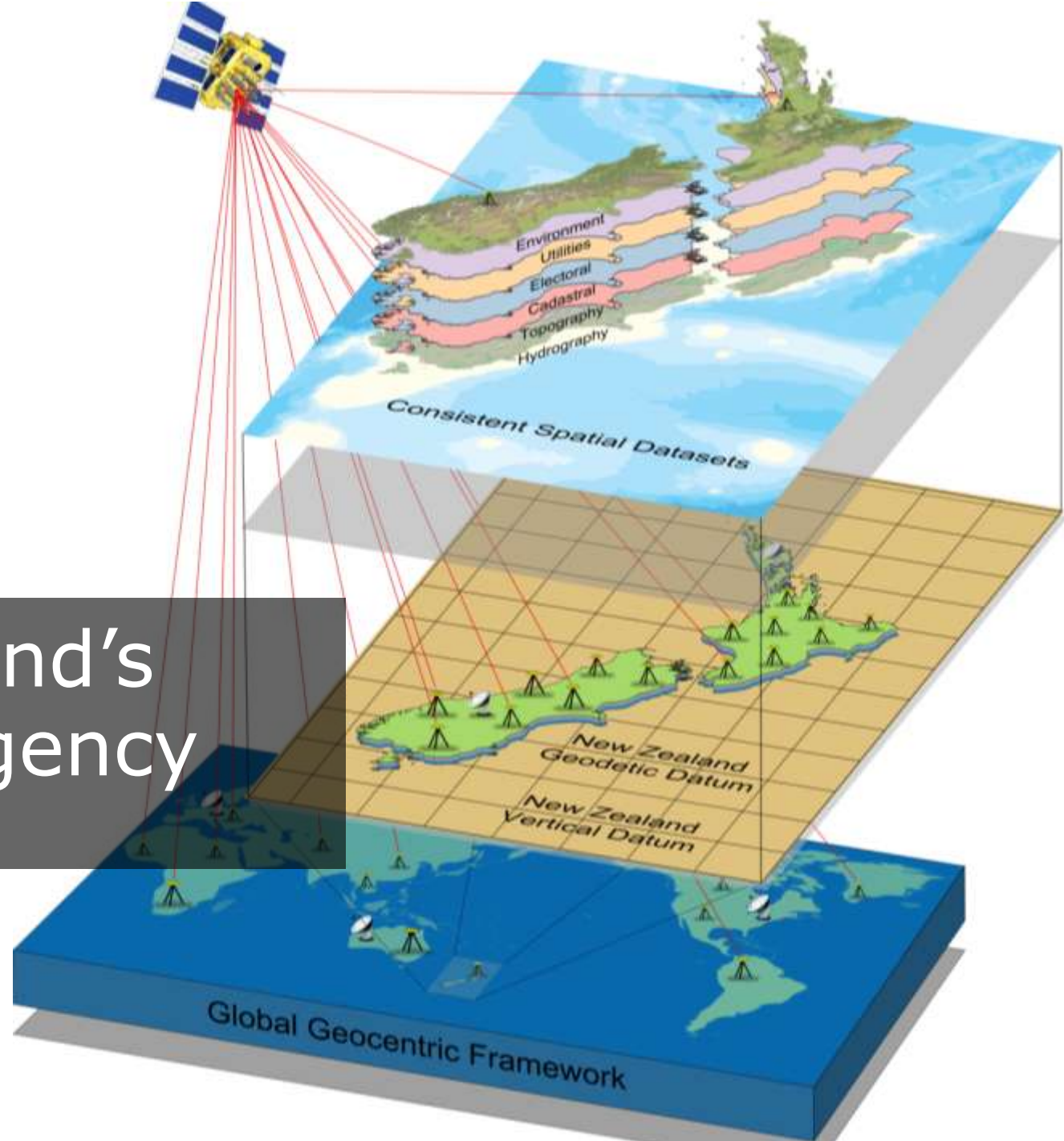


Unlocking Imagery: LINZ's open data journey

Jan Pierce | Deputy Chief Executive
Graeme Blick | Chief Geodesist
Land Information New Zealand



New Zealand's location agency





Open data

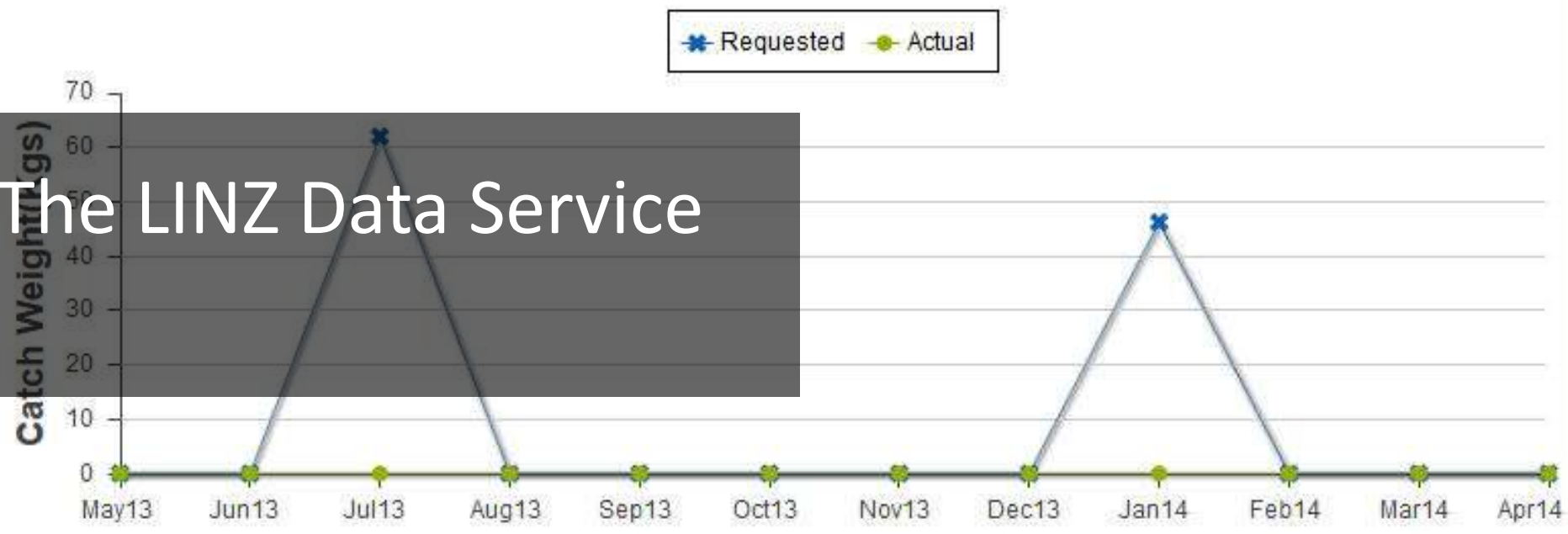


E-Ika Demo

Home Regulations Tows Measurements Local Areas



Historical catch chart for area: Kaimoana bed



The LINZ Data Service

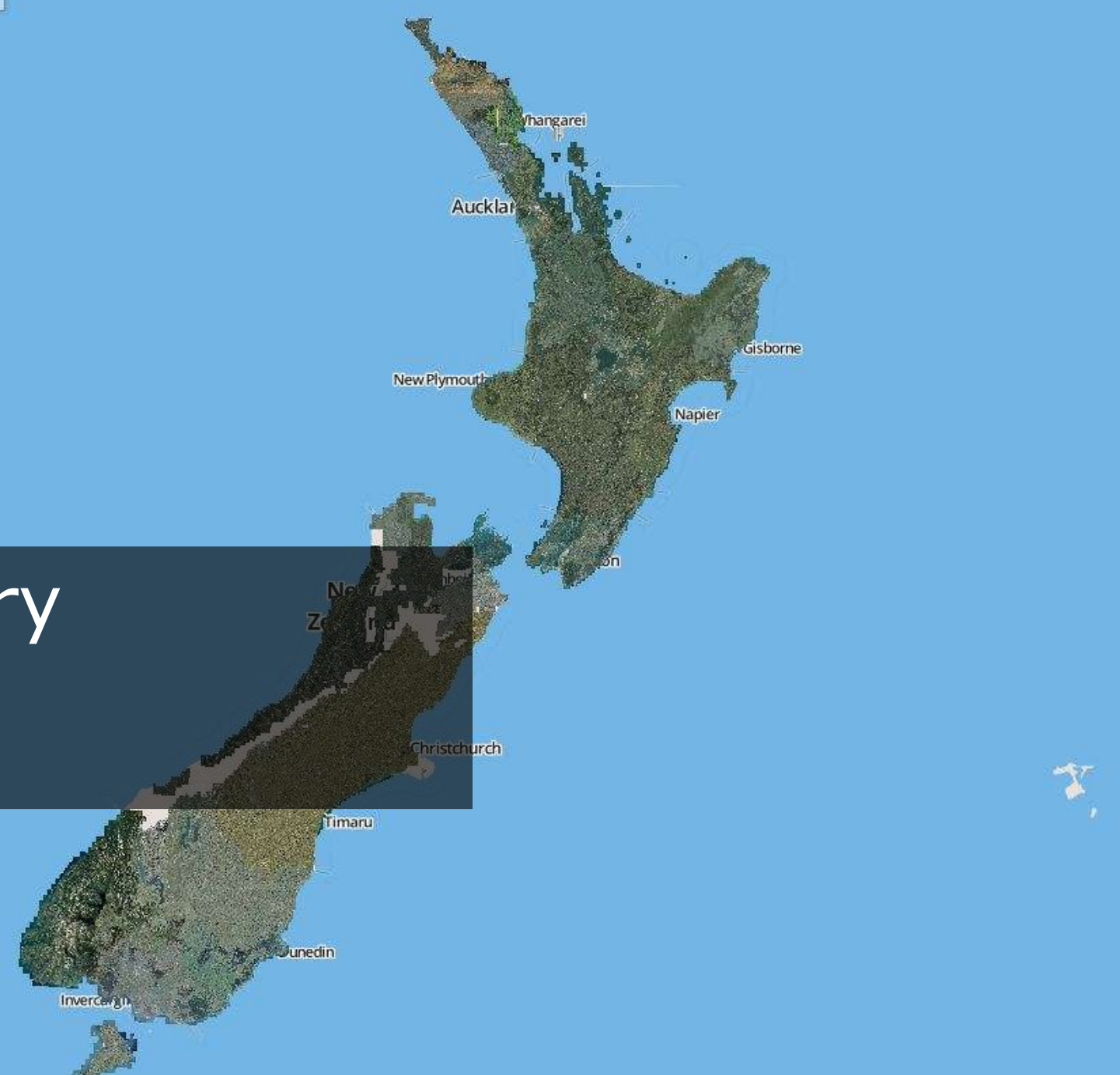
Class: Species: No. of Years:

Streets ▾

Find address or place

in

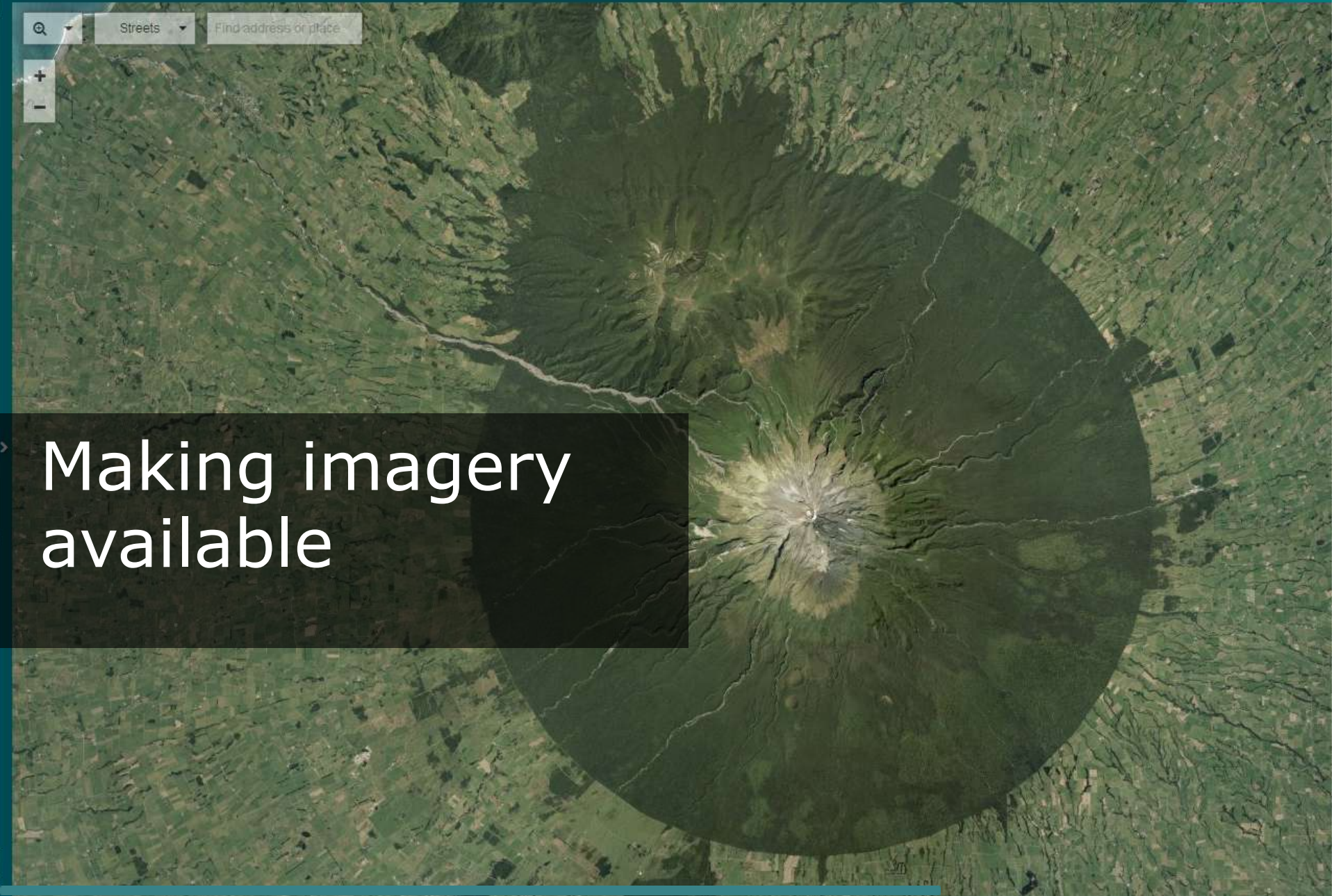
Imagery



🔍 Streets Find address or place

+
-

Making imagery available



WALKING ACCESS ARA HIKOI AOTEAROA

Zoom In Zoom Out Pan Info

Use the Info tool to discover more information about map content.

opunake

Coordinates: 1,673,138m 5,632,...

Map

Key

Map Content

Content displays at scales below 1:500,000

Cycle	Fish	Walk	Tramp	M.Bike
Kayak	Camp	Boat	Hunt	Swim
Winter	Trail	4WD	Sights	Climb
Horse	All			

- Department of Conservation
- Hydro Areas
 - Hydro Areas
- Public Access Areas
 - Road (Formed and Unformed)
 - Conservation Land
 - Public Reserve Land
 - Marginal Strip
 - Crown Land
 - Esplanade Reserve
- Administrative Boundaries
 - DOC Conservancy
 - Fish and Game Boundary
 - Territorial Authority Boundary
 - Regional Council Boundary
- LINZ Legal Info





Next steps:
archival imagery



Questions?

*Please place in your calendar 2 – 6
May 2016*



www.fig.net/fig2016